

SoBo Roadway Properties Being Appraised

LOT 2B, BLOCK 1
VOL. 5, PG. 190
PLAT RECORDS

LOT 1, BLOCK 1
VOL. 4, PGS. 338-340
PLAT RECORDS

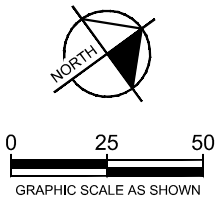
20' UTILITY EASEMENT
VOL. 4, PGS. 338-340





30' INGRESS/EGRESS EASEMENT
VOL. 4 PGS. 338-340
PLAT RECORDS

UTILITY EASEMENT
VOL. 4, PGS. 338-340
PLAT RECORDS

LOT 3, BLOCK 1
AMENDING PLAT OF
H.B. SUBDIVISION
VOL. 4, PGS. 338-340
PLAT RECORDS

LOT 2A, BLOCK 1
VOL. 5, PG. 190
PLAT RECORDS



PROPERTY DATA TABLE		
LOT	AREA	COLOR
1	2,072 SF	
2	31,142 SF	
3	2,895 SF	
4	1,429 SF	
TOTAL	37,538 SF	

LESTER SUBDIVISION
LOT 2
VOLUME 4, PAGE 342

45' PRIVATE DRAINAGE
EASEMENT
VOL. 4, PGS. 338-340

LESTER SUBDIVISION
LOT 1
VOLUME 4, PAGE 342

LESTER SUBDIVISION
LOT 3
VOLUME 4, PAGE 342

U.S. HIGHWAY 87
(120' R.O.W.)

