











SUBJECT PROPERTY  
31300 Block IH-10

### ENVIRONMENTAL CONSTRAINTS

#### Legend

-  SUBJECT PROPERTY
-  SARA Floodplain
-  SARA Floodway
-  DPZ 2
-  DPZ 1
-  Lower Glenrose Buffer
-  Lower Glenrose Boundary
-  Camp Bullis 5mi

