


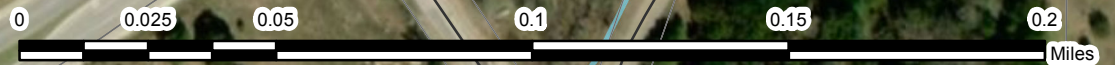


19 OLD SAN ANTONIO - AERIAL MAP



Legend

-  Subject Property
-  Parcels
-  Creeks



Source: Esri, DigitalGlobe, GeoEye, Earthstar Geographics, CNES/Airbus DS, USDA, USGS, AeroGRID, IGN, and the GIS User Community